



PALM BEACH COUNTY MANATEE PROTECTION AREAS AND BOATING RESTRICTED AREAS

For description of zone boundaries see:

68C-22.009 F.A.C for State Manatee Protection Zones last amended 7/20/1993

68D-24.017 F.A.C last amended 5/20/2010 & 68D-24.011 F.A.C. last amended 5/12/2013

for State Boating Restricted Areas

50 CFR part 17.108 Federal Manatee Protection Areas - N/A as of 6/2014

For information please call or write to:
Fish and Wildlife Conservation Commission
Division of Habitat and Species Conservation
Imperiled Species Management Section
620 South Meridian Street - Mail Station 6A
Tallahassee, FL 32399-1600
PHONE (850) 922-4330 FAX (850) 922-4338

These maps show ONLY the FWC Manatee Protection Zones, FWC Boating Restricted Areas, and USFWS Manatee Protection Areas (if applicable). There may also be other Local/State/Federal Zones. Boaters are advised to abide by the regulations as posted on the water.

ZONE TYPE LEGEND



Motorboats Prohibited Nov 15 - Mar 31
Idle Speed Apr 1 - Nov 14



Idle Speed All Year



Idle Speed Nov 15 - Mar 31



Slow Speed All Year



Slow Speed Nov 15 - Mar 31



Slow Speed All Year
10am - 6pm Saturdays/Sundays/Holidays
30 mph Jun 1 - Sept 30
25mph Oct 1 - May 31



25mph All Year



30 mph Jun 1 - Sept 30
25mph Oct 1 - May 31

SEE 68C-22.024 F.A.C. & 68D-24.011/24.143 F.A.C.
FOR MANATEE PROTECTION ZONES
AND BOATING RESTRICTED AREAS
IN MARTIN COUNTY

MARTIN COUNTY PALM BEACH COUNTY

Zone Type Legend

-  Idle Speed All Year
-  Slow Speed All Year
-  Slow Speed
Nov 15 - Mar 31
-  25 MPH All Year

N

0 0.125 0.25

Miles

These maps show ONLY the
FWC Manatee Protection Zones,
FWC Boating Restricted Areas,
and USFWS Manatee Protection
Areas (if applicable).
There may also be other
Local/State/Federal Zones.
Boaters are advised to abide by
the regulations as posted on
the water.

CONFIGURATION OF FWC ZONES
ACCURATE AS OF JUNE 2014

Tequesta

Jupiter Sound

68C-22.009(1)(c)6.
Slow Speed All Year
Martin County Line to
north end of SR707
fender system. Excludes
main marked channel of ICW

68C-22.009(1)(f)
25mph All Year
Main marked channel of ICW.
Martin County Line to north
end of SR707 fender system.

68D-24.017(1)(a)
Slow Speed All Year
Shore to shore

68C-22.009(1)(f)
25mph All Year
Main marked channel

68D-24.017(1)(a)
Slow Speed All Year
Shore to shore

68C-22.009(1)(c)6.
Slow Speed All Year
Excluding mrkd chnl

68C-22.009(1)(a)3.
Idle Speed All Year
North end of SR707 fndr sys to
south end of SR706 fndr sys.
NW end of FECRR fndr sys to
West jetty at DuBois Park.
Includes Sawfish Bay &
Jupiter River. Excludes main
marked channel of ICW

68D-24.017(1)(a)
Slow Speed All Year Shore to shore

68C-22.009(1)(d)5.
100' Slow Speed Buffer
Nov 15 - Mar 31

Jupiter Island

DuBois Park

Jupiter Inlet

Atlantic Ocean

Jupiter

Florida East
Coast Railroad

Sawfish Bay

Jupiter River

Lake Worth Creek

INDIANTOWN RD E




68D-24.017(1)(a)
Slow Speed All Year Shore to shore
300' N of north end of SR707 fndr sys
to 500' S of south end of SR706 fndr sys.
300' NW of NW end of FECRR fndr sys
to west jetty at DuBois Park.
Includes Sawfish Bay & Jupiter River



PALM BEACH COUNTY
FWC & USFWS MANATEE PROTECTION AREAS
and FWC BOATING RESTRICTED AREAS

For description of zone boundaries:
See 68C-22.009 F.A.C. for State Manatee Protection Zones
See 68D-24.017 F.A.C. for State Boating Restricted Areas
50 CFR part 17.108 Federal Manatee Protection Areas N/A

Zone Type Legend

-  Idle Speed All Year
-  Slow Speed All Year
-  Slow Speed
Nov 15 - Mar 31



0 0.25 0.5
Miles

These maps show ONLY the FWC Manatee Protection Zones, FWC Boating Restricted Areas, and USFWS Manatee Protection Areas (if applicable). There may also be other Local/State/Federal Zones. Boaters are advised to abide by the regulations as posted on the water.

CONFIGURATION OF FWC ZONES
ACCURATE AS OF JUNE 2014

SEE 68C-22.024 F.A.C. & 68D-24.011/24.143 F.A.C.
FOR MANATEE PROTECTION ZONES
AND BOATING RESTRICTED AREAS
IN MARTIN COUNTY

MARTIN COUNTY
PALM BEACH COUNTY

Tequesta

68C-22.009(1)(c)16.
Slow Speed All Year
Tequesta Dr bridge to
Martin County line.
Excludes main marked
channel.

68C-22.009(1)(d)3.
Slow Speed
Nov 15 - Mar 31
Excludes main marked
channel

68C-22.009(1)(c)5.
300' Slow Speed
Buffer All Year

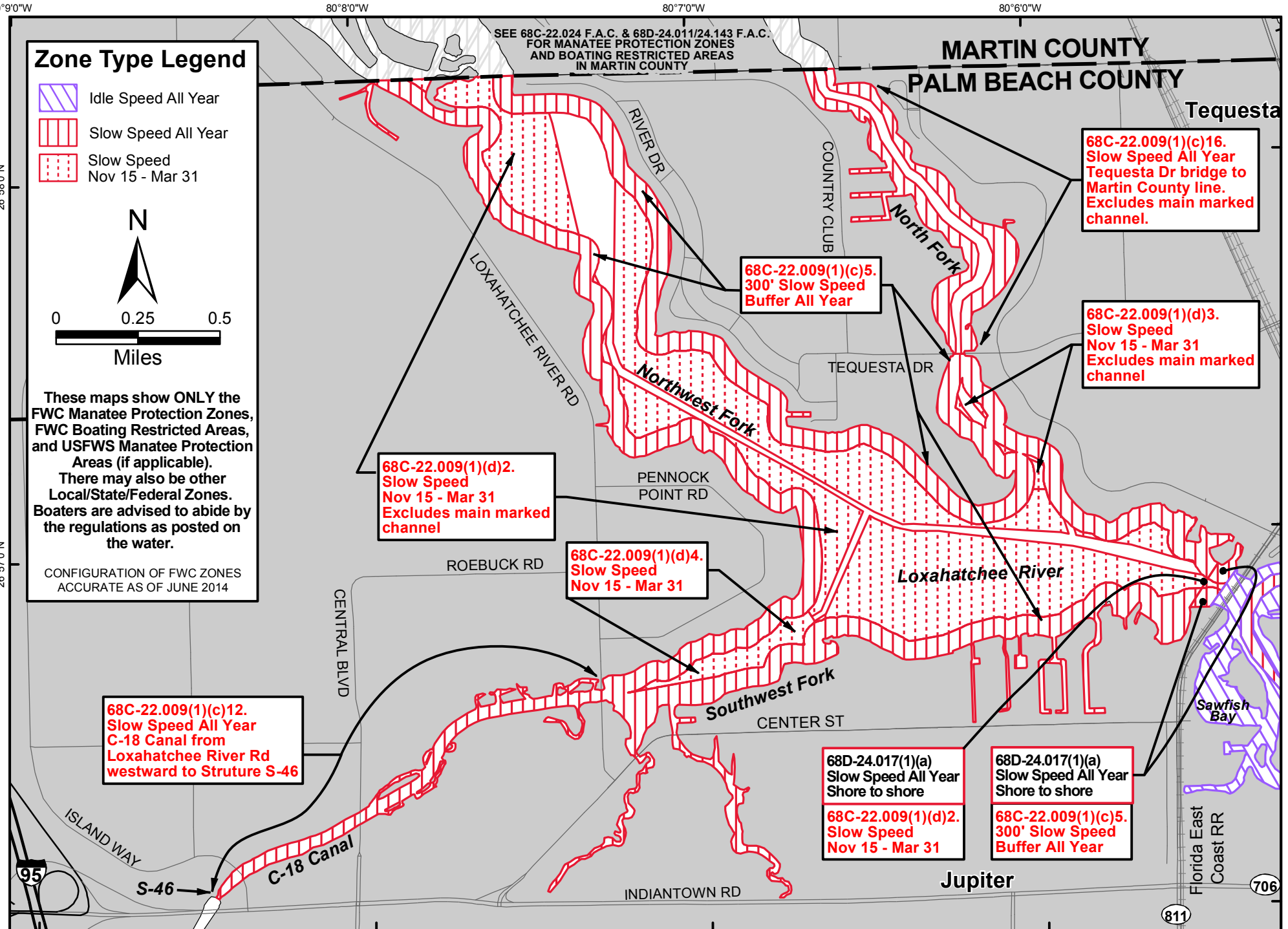
68C-22.009(1)(d)2.
Slow Speed
Nov 15 - Mar 31
Excludes main marked
channel

68C-22.009(1)(d)4.
Slow Speed
Nov 15 - Mar 31

68C-22.009(1)(c)12.
Slow Speed All Year
C-18 Canal from
Loxahatchee River Rd
westward to Structure S-46

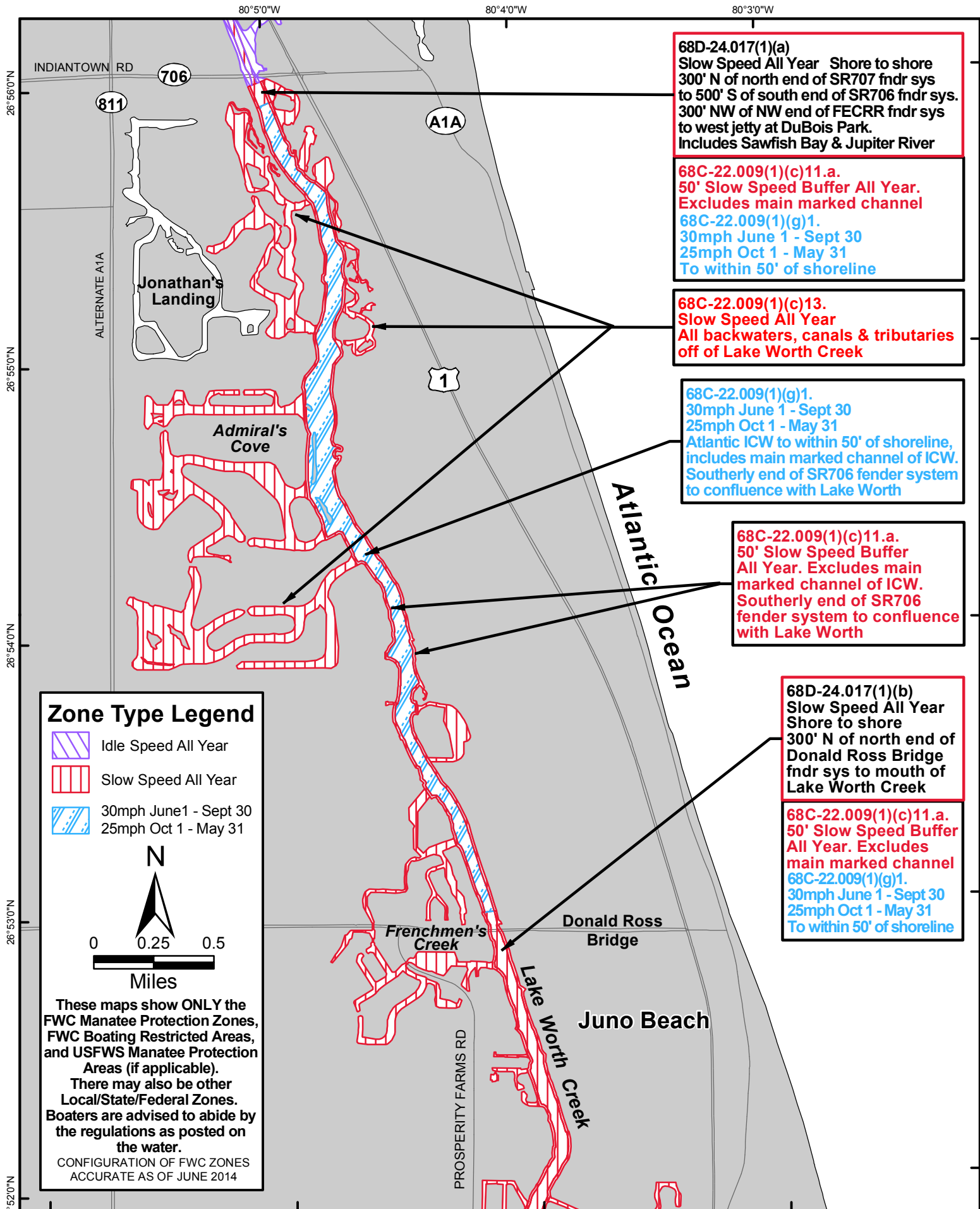
68D-24.017(1)(a)
Slow Speed All Year
Shore to shore
68C-22.009(1)(d)2.
Slow Speed
Nov 15 - Mar 31

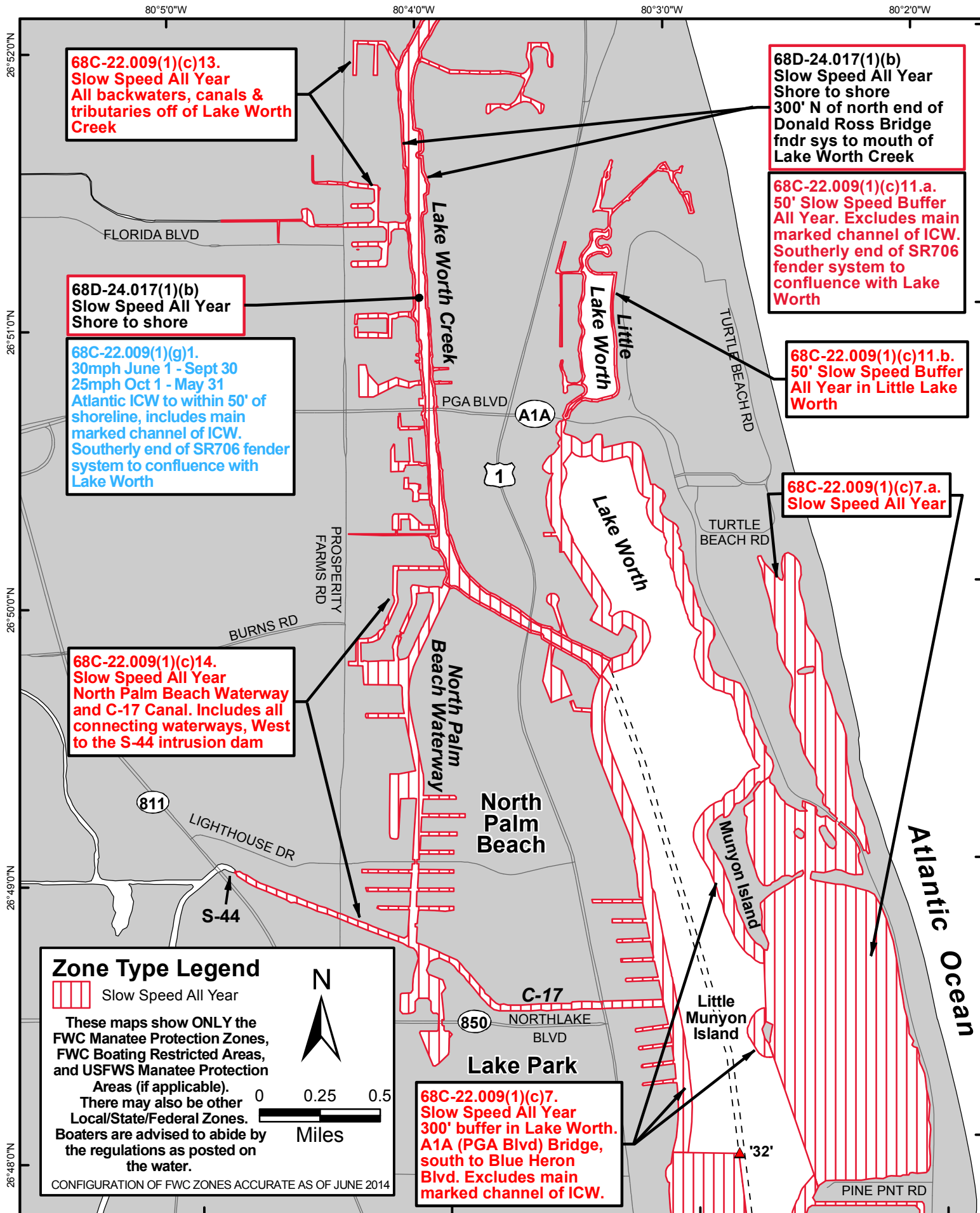
68D-24.017(1)(a)
Slow Speed All Year
Shore to shore
68C-22.009(1)(c)5.
300' Slow Speed
Buffer All Year

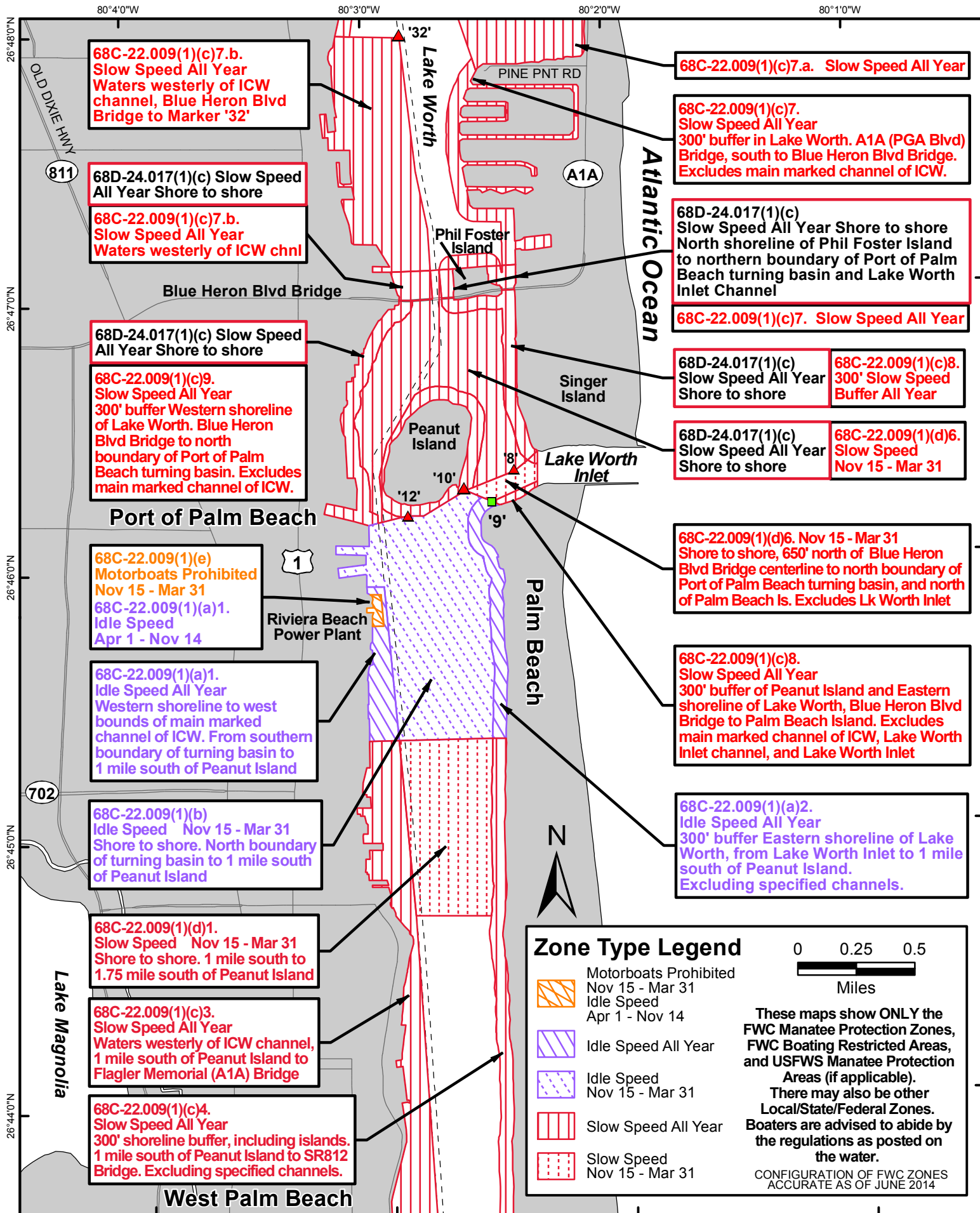


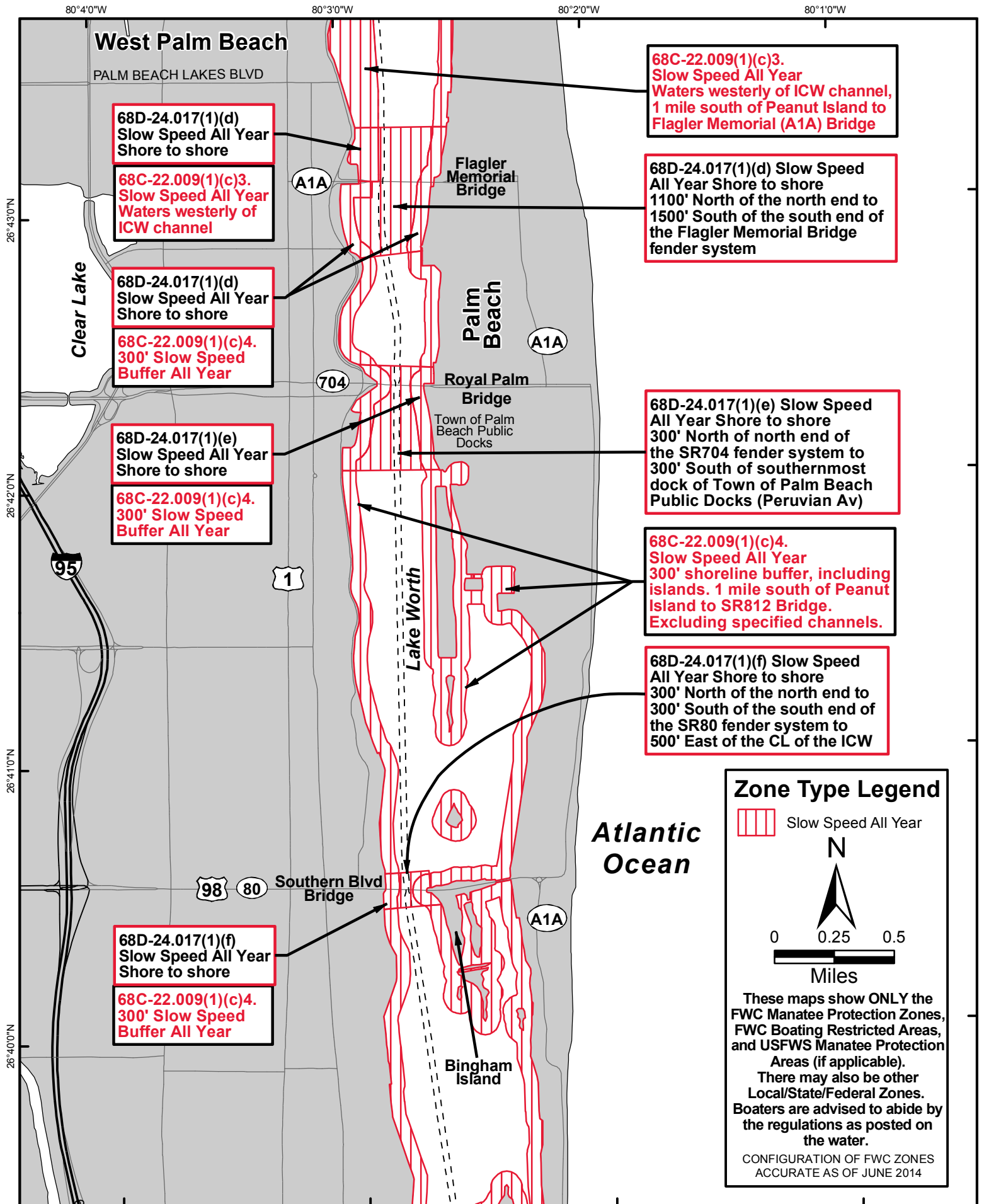
PALM BEACH COUNTY
FWC & USFWS MANATEE PROTECTION AREAS
and FWC BOATING RESTRICTED AREAS

For description of zone boundaries:
See 68C-22.009 F.A.C. for State Manatee Protection Zones
See 68D-24.017 F.A.C. for State Boating Restricted Areas
50 CFR part 17.108 Federal Manatee Protection Areas N/A









Zone Type Legend



Slow Speed All Year

N

0 0.25 0.5

Miles

These maps show **ONLY** the FWC Manatee Protection Zones, FWC Boating Restricted Areas, and USFWS Manatee Protection Areas (if applicable).

There may also be other Local/State/Federal Zones. Boaters are advised to abide by the regulations as posted on the water.

CONFIGURATION OF FWC ZONES
ACCURATE AS OF JUNE 2014

S-155

C-51

West Palm Beach Canal

68C-22.009(1)(c)17.
Slow Speed All Year
All waters of C51 Canal
easterly of S-155 to
confluence with ICW

Atlantic
Ocean

95

1

A1A

68D-24.017(1)(g)
Slow Speed All Year
Shore to shore

68C-22.009(1)(c)4.
300' Slow Speed Buffer
All Year

68C-22.009(1)(c)4.
Slow Speed All Year
300' shoreline buffer, including islands.
1 mile south of Peanut Island to SR812
Bridge. Excluding specified channels.

LAKE AV

802

Lake Worth
Bridge

Bryant Park
boat ramp

Lake
Worth

68D-24.017(1)(g)
Slow Speed All Year Shore to shore
300' North of the north end of SR802
fender system to 300' South of the
CL of Bryant Park boat ramp

68D-24.017(1)(h)
Slow Speed All Year
Shore to shore

68C-22.009(1)(c)4.
300' Slow Speed Buffer
All Year

68D-24.017(1)(h)
Slow Speed All Year Shore to shore
North end of Hypoluxo Island to 300'
S of the south end of SR812 fndr sys

Lantana

W LANTANA RD

812




East Ocean
Ave Bridge

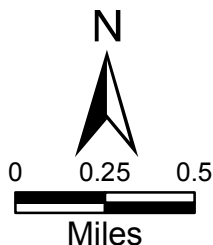
812

68C-22.009(1)(c)4. Slow Speed All Year



Zone Type Legend

-  Idle Speed All Year
-  Slow Speed All Year
-  30mph June 1 - Sept 30
25mph Oct 1 - May 31



These maps show ONLY the FWC Manatee Protection Zones, FWC Boating Restricted Areas, and USFWS Manatee Protection Areas (if applicable). There may also be other Local/State/Federal Zones. Boaters are advised to abide by the regulations as posted on the water.

CONFIGURATION OF FWC ZONES
ACCURATE AS OF JUNE 2014

68D-24.017(1)(h)
Slow Speed All Year
Shore to shore

68C-22.009(1)(c)4.
300' Slow Speed
Buffer All Year

68D-24.017(1)(h)
Slow Speed All Year
Shore to shore

68C-22.009(1)(c)10.
Slow Speed All Year

68C-22.009(1)(c)4.
Slow Speed All Year
300' shoreline buffer, including islands.
1 mile south of Peanut Island to SR812
Bridge. Excluding specified channels.

68D-24.017(1)(h)
Slow Speed All Year Shore to shore
North end of Hypoluxo Island to 300'
S of the south end of SR812 fndr sys

68C-22.009(1)(c)11.g.
50' Slow Speed Buffer All Year

**Atlantic
Ocean**

68C-22.009(1)(c)10.
Slow Speed All Year
All waters, including
associated backwaters, SR812
Bridge to Marker '52'. Excluding
the main marked ICW channel
and other specified areas.

68C-22.009(1)(c)18.
Slow Speed All Year
All waters of C-16 Canal easterly
of S-41 to confluence with ICW

68D-24.017(1)(i)
Idle Speed All Year Shore to shore
575' North of the north end to
300' South of the south end of
the SR804 Bridge fender system

68C-22.009(1)(c)11.c.
50' Slow Speed Buffer All Year
68C-22.009(1)(g)2.
30mph June 1 - Sept 30
25mph Oct 1 - May 31
Atl ICW to within 50' of shoreline

68C-22.009(1)(g)3.
30mph June 1 - Sept 30
25mph Oct 1 - May 31
Main marked channel of ICW.
Marker '48' to Marker '52'.

68C-22.009(1)(c)11.c.
50' Slow Speed Buffer All Year.
Marker '52' to Marker '56'. Including
backwaters and canals. Excludes
main marked channel of ICW.

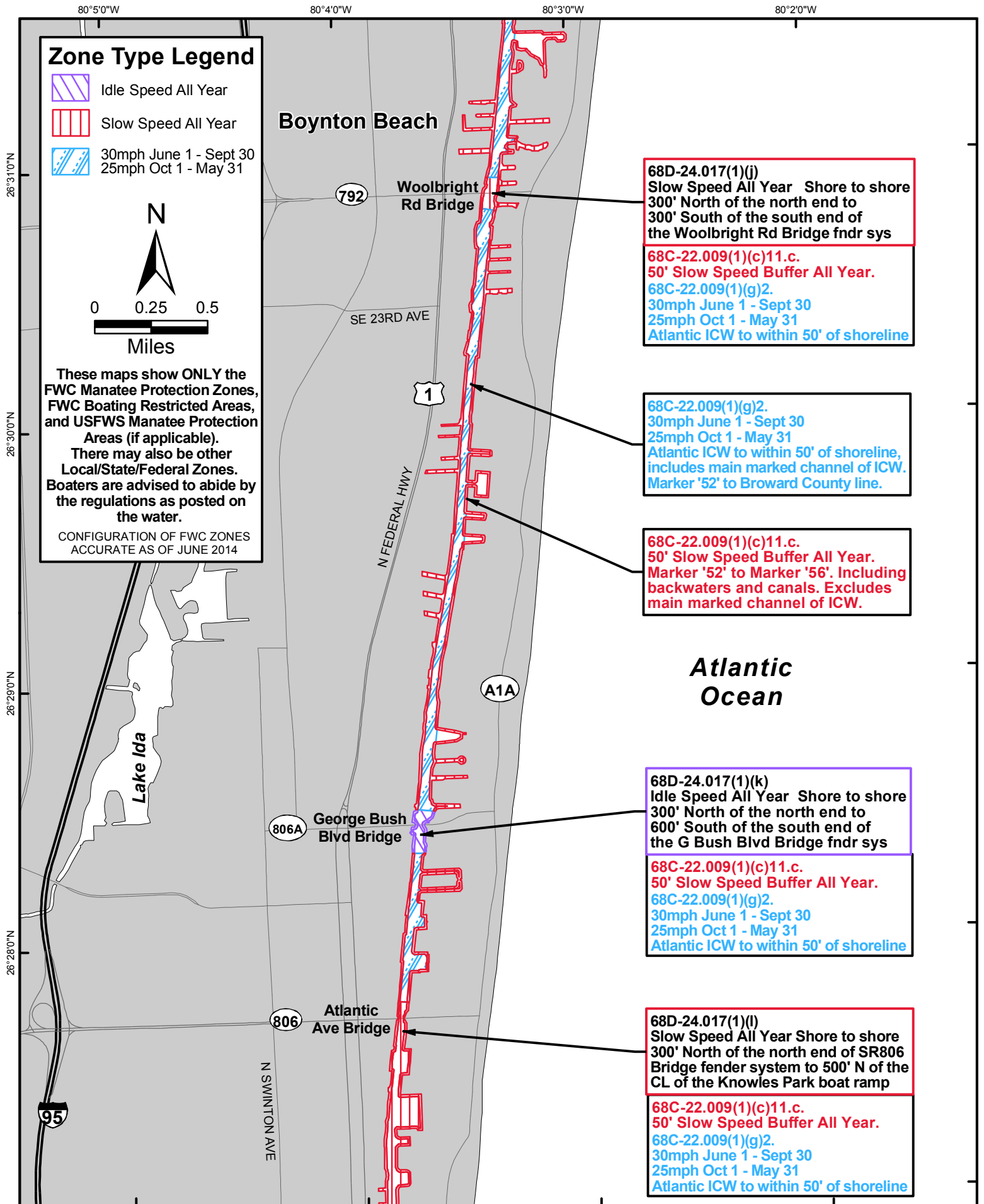
68C-22.009(1)(g)2.
30mph June 1 - Sept 30
25mph Oct 1 - May 31
Atlantic ICW to within 50' of shoreline,
includes main marked channel of ICW.
Marker '52' to Broward County line.



**PALM BEACH COUNTY
FWC & USFWS MANATEE PROTECTION AREAS
and FWC BOATING RESTRICTED AREAS**

For description of zone boundaries:
See 68C-22.009 F.A.C for State Manatee Protection Zones
See 68D-24.017 F.A.C for State Boating Restricted Areas
50 CFR part 17.108 Federal Manatee Protection Areas N/A

**Page
9 of 14**





Zone Type Legend

-  Idle Speed All Year
-  Slow Speed All Year
-  30mph June 1 - Sept 30
25mph Oct 1 - May 31
-  Slow Speed 10am-6pm
Sat/Sun/Holidays
-  30mph June 1 - Sept 30
25mph Oct 1 - May 31



0 0.25 0.5

Miles

These maps show ONLY the
FWC Manatee Protection Zones,
FWC Boating Restricted Areas,
and USFWS Manatee Protection
Areas (if applicable).

There may also be other
Local/State/Federal Zones.
Boaters are advised to abide by
the regulations as posted on
the water.

CONFIGURATION OF FWC ZONES
ACCURATE AS OF JUNE 2014

68D-24.017(1)(p)2.
Idle Speed All Year Shore to shore

68C-22.009(1)(c)11.h.
50' Slow Speed Buffer All Year
68C-22.009(1)(g)2.
30mph June 1 - Sept 30
25mph Oct 1 - May 31
Atl ICW to within 50' of shoreline

68D-24.017(1)(r)1.
Slow Speed All Year Shore to shore

68C-22.009(1)(c)1. Slow Speed All Yr

68D-24.017(1)(r)1.
Slow Speed All Year Shore to shore
300' North of the north end to
300' South of the south end of the
Camino Real Bridge fender system

68C-22.009(1)(c)11.d. 50' Slow Speed
Buffer All Year. S end Camino Real
Brdg fndr sys to Broward County Line
Excludes main marked chnl of ICW.

68C-22.009(1)(g)2.
30mph June 1 - Sept 30
25mph Oct 1 - May 31
Atlantic ICW to within 50' of shoreline

68C-22.009(1)(g)2.
30mph June 1 - Sept 30
25mph Oct 1 - May 31
Atlantic ICW to within 50' of shoreline,
includes main marked channel of ICW.
Marker '52' to Broward County line.

68C-22.009(1)(c)11.c.
50' Slow Speed Buffer All Year.
Marker '52' to Marker '56'. Including
backwaters and canals. Excludes
main marked channel of ICW.

68C-22.009(1)(c)2.
Slow Speed All Year.
All waters Marker '56' to Marker '63'

68C-22.009(1)(c)11.h.
50' Slow Speed Buffer All Year.
Marker '63' to north end SR798 fndr sys
Including backwaters and canals.
Excludes main marked channel of ICW.

68D-24.017(1)(p)1.
Slow Speed All Year Shore to shore.
Marker '63' to 300' North of north end of
SR798 Bridge fender system

68C-22.009(1)(c)11.h.
50' Slow Speed Buffer All Year
68C-22.009(1)(g)2.
30mph June 1 - Sept 30
25mph Oct 1 - May 31
Atlantic ICW to within 50' of shoreline

68D-24.017(1)(p)2.
Idle Speed All Year Shore to shore
300' North of the north end of the
SR798 Bridge fender system to
500' S of CL of Silver Palm Park
Boat Ramp

68C-22.009(1)(c)1. Slow Speed All Year

68C-22.009(1)(c)1.
Slow Speed All Year. All waters
North end SR798 fndr system to
south end Camino Real fndr system
and east to A1A (Ocean Blvd) Bridge

68D-24.017(1)(q) Slow Speed All Year 68C-22.009(1)(c)1. Slow Speed All Year

68D-24.017(1)(q)
Slow Speed All Year Shore to shore
300' NW of the northwest end to
300' South of the south end of the
A-1-A Bridge fender system

Spanish River
Blvd Bridge

800

1

'56'

Laake Wyman

N OCEAN BLVD

Atlantic Ocean

'63'

A1A

798

Palmetto Park
Rd Bridge

Silver
Palm Park
Boat Ramp

Lake
Boca
Raton

Camino
Real
Blvd
Bridge

Boca Raton
Inlet



